














Preliminary Urban Reserve Area (URA) Recommendation

-  Madras UGB
-  Parcels
-  Catchment Areas
-  Original Study Area
-  Revised Study Area

Preliminary Urban Reserve Area (URA) Recommendation - 4,120 acres

-  Study Area 1 - 169 acres
-  Study Area 2 - 837 acres (including school district property)
-  Study Area 3 - 1,810 acres
-  Study Area 4 - 1,080 acres
-  Study Area 5 - 184 acres
-  Study Area 6 - 40 acres
-  Madras School District Property in Preliminary URA - 44 acres
-  Potential Employment/Commercial Areas

Sources: Jefferson County GIS and David Evans & Associates
 Prepared by Angelo Planning Group
 October 31, 2007

1000 0 1000 Feet

