













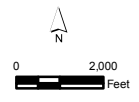
Urban Reserve Area (URA) Recommendation

-  Madras UGB
-  Parcels
-  Catchment Areas
-  Original Study Area
-  Revised Study Area

Urban Reserve Area (URA) Recommendation- 3,818 acres

-  Study Area 1- 169 acres
-  Study Area 2- 907 acres (including school district property)
-  Study Area 3- 1,538 acres
-  Study Area 4- 1,080 acres
-  Study Area 5- 84 acres
-  Study Area 6- 40 acres
-  Madras School District Property in Preliminary URA- 42.5 acres

Sources: Jefferson County GIS & David Evans & Associates
 Initially Prepared by Angelo Planning Group
 Modified by Jefferson County May 22, 2008



Jefferson County uses GIS data in support of its internal business functions and the public services it provides. These GIS data, which Jefferson County distributes, may not be suitable for other purposes or uses. Jefferson County shall not be held liable for any errors in the GIS data. This includes errors of omission, commission, errors concerning the content of the data, and relative and positional accuracy of the data. Jefferson County assumes no legal responsibility for this information.

